



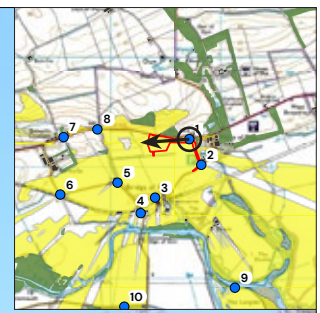
Extent of BESS development area
(within foreground field)

Buildings at Bridge
of Dun station

Substation

Balwylo Cottages

A935



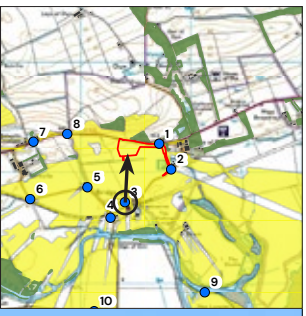




Extent of BESS development area
(within field next to main road)

A935

Three Chimneys

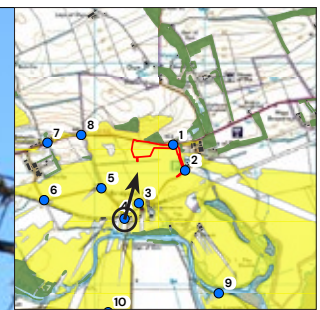




Extent of BESS development area
(within field next to main road)

A935

Bridge of Dun Cottages





Extent of BESS development area
(within field next to main road)

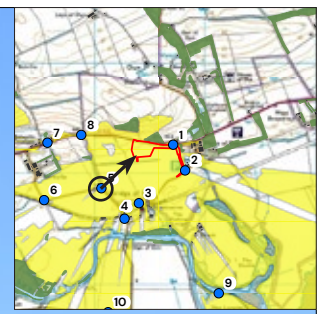
Substation

A935

Dun Mill

Mains of Dun
Farm

Mains of Dun
Cottages





Extent of BESS development area
(within field next to main road)

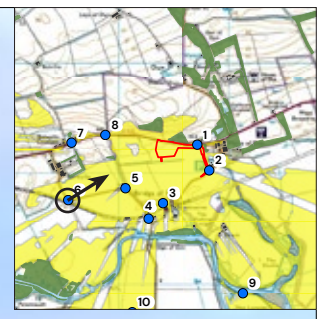
A935

Dun Mill

Mains of Dun
Farm

Substation

Three Chimneys,
Bridge of Dun





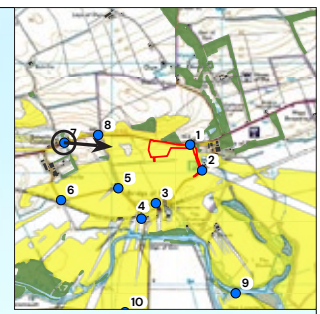
Extent of BESS development area
(beyond trees)

A935

Mains of Dun
Farm

Three Chimneys,
Bridge of Dun

Substation





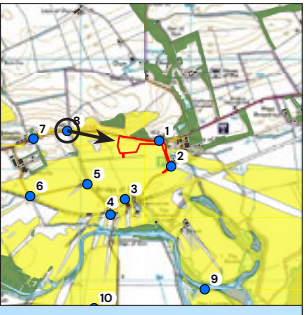
Extent of BESS development area
(beyond trees)

Mains of Dun
Farm

Mains of Dun
Cottages

Three Chimneys,
Bridge of Dun

A935



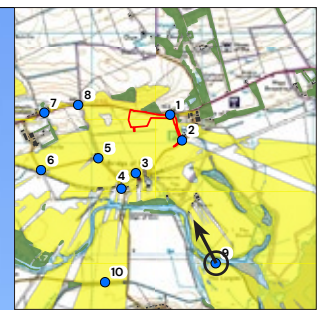


Approx. Extent of BESS development area

Drum

Mains of Dun Farm

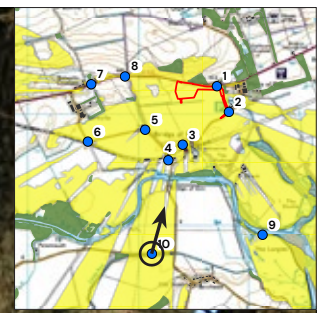
River South Esk





Approx. Extent of BESS development area
(predominantly hidden from view by
intervening vegetation and built form)

Buildings at Bridge of Dun
and Bridge of Dun station





Approx. Extent of BESS development area
(partially hidden from view by intervening
vegetation and built form)

Montrose Basin

Mains of Dun
Farm





Approx. Extent of BESS development area
(predominantly hidden from view by
intervening vegetation and built form)

Substation

A935

