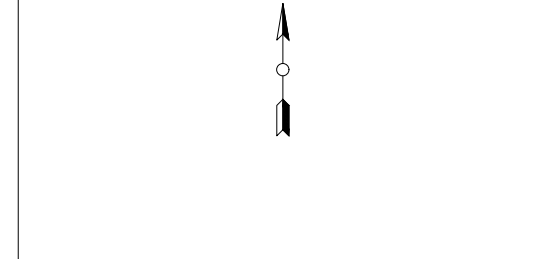
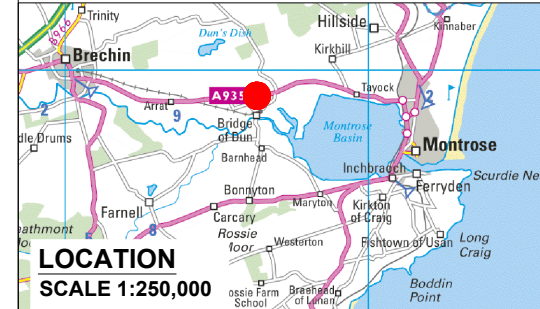
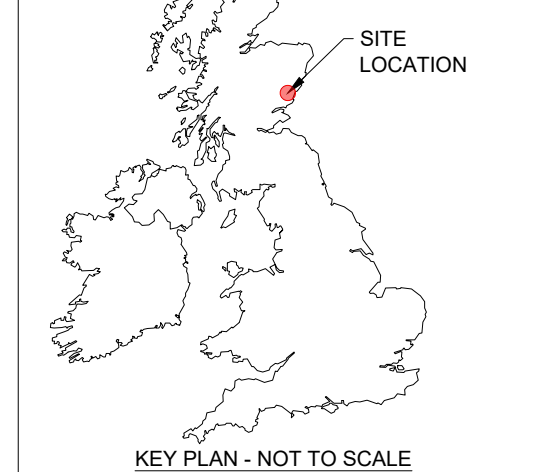


**KEY:**

- LANDOWNER PROPERTY BOUNDARY (INSIDE EDGE OF LINE DENOTES BOUNDARY)
- DEVELOPMENT BOUNDARY (OUTSIDE OF LINE DENOTES BOUNDARY)



3	BM	AP	AP	2023-12-20	UPDATED BOUNDARY
2	BM	AP	PD	2023-12-19	UPDATED BOUNDARY AND PURPOSE
1	BM	AP	PD	2023-10-13	FIRST ISSUE
ISSUE	DRAWN	CHKD	APPD	DATE	REVISION NOTES

PURPOSE		COORDINATES	
PLANNING		OSGB 1936	
SCALE	DATUM	N/A	
1:5,000 @A3			
LAYOUT DRAWING	T-LAYOUT NO		
N/A	N/A		

PROJECT TITLE	
<b>DUNMILL ENERGY STORAGE FACILITY</b>	
DRAWING TITLE	
<b>LOCATION PLAN</b>	
RES DRAWING NUMBER	REV
<b>05104-RES-MAP-DR-XX-001</b>	<b>3</b>

THIS DRAWING IS THE PROPERTY OF RENEWABLE ENERGY SYSTEMS LIMITED AND NO REPRODUCTION MAY BE MADE IN WHOLE OR IN PART WITHOUT PERMISSION

BEAUFORT COURT,  
 EGG FARM LANE,  
 KINGS LANGLEY,  
 HERTS WD4 8LR, UK  
 TEL +44 (0) 1923 299200  
 WWW.RES-GROUP.COM

